










**Longhoughton Neighbourhood Plan
Pre-Submission Draft Plan Policies Map
Inset 1: Longhoughton
September 2023**

Map Scale @ A2 - 1:3,500



Map Legend

-  County Boundary
-  Neighbourhood Plan Boundary
-  Policy LBH2 - Settlement Boundaries
-  Policies LBH4-LBH7 - Allocated Housing Sites
-  Policy LBH8 - Principal Residence Restriction
-  Policy LBH11 - Community Services and Facilities
-  Policy LBH12 - Local Green Space
-  Policy LBH13 - Protected Open Space
-  Policy LBH14 - Public Rights of Way

